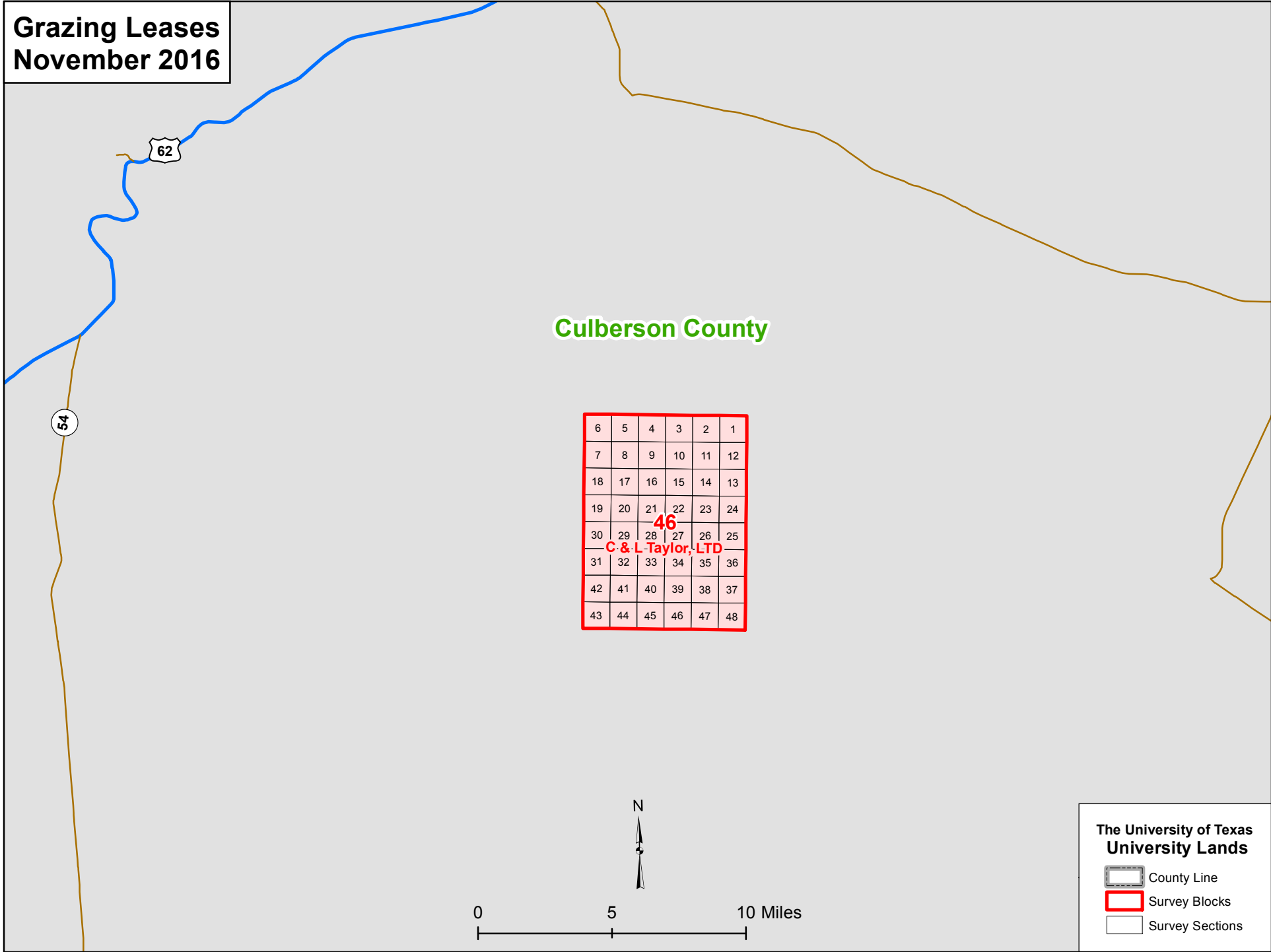


**Grazing Leases
November 2016**






Culberson County

6	5	4	3	2	1
7	8	9	10	11	12
18	17	16	15	14	13
19	20	21	22	23	24
30	29	28	27	26	25
31	32	33	34	35	36
42	41	40	39	38	37
43	44	45	46	47	48

46
C & L Taylor, LTD

**The University of Texas
University Lands**

-  County Line
-  Survey Blocks
-  Survey Sections

