**BILL G. SPENCER CONSULTING, LP**
OIL & GAS CONSULTANTS
P.O. BOX 4188
CEDAR PARK, TEXAS 78613
PHONE: 512-918-1062
EMAIL: bill@spencerconsulting.org

April 3, 2018

**Mr. Jason Lockie**
Environmental Services
Railroad Commission of Texas
P. O. Box 12967
Austin, Texas 78711-2967

Re: Application of Felix Water, LLC for a Commercial Permit to Inject Fluid into a Porous Formation Productive of Oil and/or Gas in its University 2-17 #1 well, Caprito (Delaware Middle) Field, Ward County, Texas

Dear Mr. Lockie:

Felix Water, LLC respectfully requests a permit to inject fluid into a formation productive of oil and/or gas be issued for the above referenced wells. Enclosed you will find the following information to assist in your determination:

1.) Form H-1 and H-1-A
2.) ¼ mile radius map with well tabulation and W-3s
3.) ½ mile radius map w/ operators
4.) Newspaper Publication & Publishers Affidavit
5.) Certificate of Service
6.) Seismic Review
7.) Wellbore Diagram
8.) Offset map of surface owners
9.) Log-PLEASE USE NEUBUS LOG 475-35889 FOR REVIEW
10.) GAU Letter
11.) $500.00 Permit Fee per well

Your assistance in the matter will be greatly appreciated. If you should have any questions please feel free to call me at (512) 918-1062.

Very truly yours,

Chris Spencer
Consultant for
Felix Water, LLC

BGS:me

Attachments

CC: MATT PETERSON

**RAILROAD COMMISSION OF TEXAS**
**OIL AND GAS DIVISION**

**Form H-1**
05/2004

**APPLICATION TO INJECT FLUID INTO A RESERVOIR PRODUCTIVE OF OIL OR GAS**

1. Operator name Felix Water, LLC (as shown on P-5, Organization Report) 2. Operator P-5 No. 265326

3. Operator Address 1530 16th St., Suite 500 Denver, CO 80202

4. County Ward 5. RRC District No. 08

6. Field Name Caprito (Delaware Middle) 7. Field No. 15499380

8. Lease Name University 2-17 9. Lease/Gas ID No. _____

10. Check the Appropriate Boxes: New Project ☑ Amendment ☐

If amendment, Fluid Injection Project No. F-_____

Reason for Amendment: Add wells ☐ Add or change types of fluids ☐ Change pressure ☐ Change volume ☐ Change interval ☐ Other (explain) Commercial

**RESERVOIR DATA FOR A NEW PROJECT**

11. Name of Formation Bell/Cherry Canyon 12. Lithology Sand (e.g., dolomite, limestone, sand, etc.)

13. Type of Trap Stratigraphic (anticline, fault trap, stratigraphic trap, etc.) 14. Type of Drive during Primary Production N/A

15. Average Pay Thickness 500± 16. Lse/Unit Acreage _____ 17. Current Bottom Hole Pressure (psig) _____

18. Average Horizontal Permeability (mds) 25 19. Average Porosity (%) 16

**INJECTION PROJECT DATA**

20. No. of Injection Wells in this application 1

21. Type of Injection Project: Waterflood ☐ Pressure Maintenance ☐ Miscible Displacement ☐ Natural Gas Storage ☐ Steam ☐ Thermal Recovery ☐ Disposal ☑ Other _____

22. If disposal, are fluids from leases other than the lease identified in Item 9? Yes ☑ No ☐

23. Is this application for a Commercial Disposal Well ? Yes ☑ No ☐

24. If for commercial disposal, will non-hazardous oil and gas waste other than produced water be disposed? Yes ☐ No ☐

25. Type(s) of Injection Fluid:

Salt Water ☑ Brackish Water ☐ Fresh Water ☐ $CO_2$ ☐ $N_2$ ☐ Air ☐ $H_2S$ ☐ LPG ☐ NORM ☐

Natural Gas ☐ Polymer ☐ Other (explain) RCRA

26. If water other than produced salt water will be injected, identify the source of each type of injection water by formation, or by aquifer and depths, or by name of surface water source:

CERTIFICATE
I declare under penalties prescribed in Sec. 91.143, Texas Natural Resources Code, that I am authorized to make this report, that this report was prepared by me or under my supervision and direction, and that the data and facts stated therein are true, correct, and complete, to the best of my knowledge.

Signature [signature] Date 4-3-18

Name of Person (type or print) Chas Spencer

Phone 512-918-1062 Fax _____

| *For Office Use Only* | *Register No.* | *Amount $* |
|---|---|---|
| | | |

*See Reverse Side for Required Attachments*

05/2004

# RAILROAD COMMISSION OF TEXAS -- OIL AND GAS DIVISION

**Form H-1A**

## INJECTION WELL DATA (attach to Form H-1)

1. Operator Name (as shown on P-5) Felix Water, LLC
2. Operator P-5 No. 265326
3. Field Name Caprito (Delaware Middle)
4. Field No. 15499380
5. Current Lease Name University 2-17
6. Lease/Gas ID No.
7. Lease is 1.7 miles in a NW direction from Pyote, TX (center of nearest town).

| 8. Well No. | 9. API No. | 10. UIC No. | 11. Total Depth | 12. Date Drilled | 13. Base of Usable Quality Water (ft) |
|---|---|---|---|---|---|
| 1 | 475-37468 | | 7180 | | 1350 |

14. (a) Legal description of well location, including distance and direction from survey lines: 2670' FSL, 450' FWL, Sec. 2, Blk 17, UL A-U41
(b) Latitude and Longitude of well location, if known (optional) Lat. 31.54770055 Long. -103.15134542

15. New Injection Well ☑ or Injection Well Amendment ☐ Reason for Amendment: Pressure ☐ Volume ☐ Interval ☐ Fluid Type ☐
Other (explain) Commercial

| Casing | Size | Setting Depth | Hole Size | Casing Weight | Cement Class | # Sacks of Cement | Top of Cement | Top Determined by |
|---|---|---|---|---|---|---|---|---|
| 16. Surface | 9 5/8" | 1350 | 12 1/4" | 36# | TBD | TBD | Surf | Planned TOC |
| 17. Intermediate | | | | | | | | |
| 18. Long string | 7" | 7180 | 8 3/4" | 26# | TBD | TBD | Surf | Planned TOC |
| 19. Liner | | | | | | | | |

| 20. Tubing size | 21. Tubing depth | 22. Injection tubing packer depth | 23. Injection interval |
|---|---|---|---|
| 4 1/2" | 4910' | 4910' | 4950' to 7080' |

| 24. Cement Squeeze Operations (List all) | Squeeze Interval (ft) | No. of Sacks | Top of Cement (ft) |
|---|---|---|---|
| | | | |
| | | | |

25. Multiple Completion? Yes ☐ No ☑

26. Downhole Water Separation? Yes ☐ No ☑

*NOTE: If the answer is "Yes" to Item 25 or 26, provide a Wellbore Sketch*

| 27. Fluid Type | 28. Maximum daily injection volume for each fluid type (rate in bpd or mcf/d) | 29. Estimated average daily injection volume for each fluid type (rate in bpd or mcf/d) |
|---|---|---|
| Salt Water | 30,000 | 15,000 |
| | | |

30. Maximum Surface Injection Pressure: for Liquid 2475 psig for Gas _____ psig.

| 8. Well No. | 9. API No. | 10. UIC No. | 11. Total Depth | 12. Date Drilled | 13. Base of Usable Quality Water (ft) |
|---|---|---|---|---|---|
| | | | | | |

14. (a) Legal description of well location, including distance and direction from survey lines:
(b) Latitude and Longitude of well location, if known (optional) Lat. _____ Long. _____

15. New Injection Well ☐ or Injection Well Amendment ☐ Reason for Amendment: Pressure ☐ Volume ☐ Interval ☐ Fluid Type ☐
Other (explain) _____

| Casing | Size | Setting Depth | Hole Size | Casing Weight | Cement Class | # Sacks of Cement | Top of Cement | Top Determined by |
|---|---|---|---|---|---|---|---|---|
| 16. Surface | | | | | | | | |
| 17. Intermediate | | | | | | | | |
| 18. Long string | | | | | | | | |
| 19. Liner | | | | | | | | |

| 20. Tubing size | 21. Tubing depth | 22. Injection tubing packer depth | 23. Injection interval |
|---|---|---|---|
| | | | _____ to _____ |

| 24. Cement Squeeze Operations (List all) | Squeeze Interval (ft) | No. of Sacks | Top of Cement (ft) |
|---|---|---|---|
| | | | |
| | | | |

25. Multiple Completion? Yes ☐ No ☐

26. Downhole Water Separation? Yes ☐ No ☐

*NOTE: If the answer is "Yes" to Item 25 or 26, provide a Wellbore Sketch*

| 27. Fluid Type | 28. Maximum daily injection volume for each fluid type (rate in bpd or mcf/d) | 29. Estimated average daily injection volume for each fluid type (rate in bpd or mcf/d) |
|---|---|---|
| | | |
| | | |

30. Maximum Surface Injection Pressure: for Liquid _____ psig for Gas _____ psig.

# GROUNDWATER PROTECTION DETERMINATION

Form GW-2

## Groundwater Advisory Unit

| | | | |
|---|---|---|---|
| **Date Issued:** | 02 March 2018 | **GAU Number:** | 190449 |

| | | | |
|---|---|---|---|
| **Attention:** | FELIX WATER, LLC | **API Number:** | 47500000 |
| | % FELIX ENERGY | **County:** | WARD |
| | DENVER, CO 80202 | **Lease Name:** | University 2-17 |
| **Operator No.:** | 265326 | **Lease Number:** | |
| | | **Well Number:** | 1 |
| | | **Total Vertical Depth:** | 7180 |
| | | **Latitude:** | 31.547567 |
| | | **Longitude:** | -103.150906 |
| | | **Datum:** | NAD27 |

**Purpose:** Injection into Producing Zone (H1)

**Location:** Survey-UL; Block-17; Section-2

To protect usable-quality groundwater at this location, the Groundwater Advisory Unit of the Railroad Commission of Texas recommends:

The interval from the land surface to a depth of 1350 feet must be protected.

The BASE OF UNDERGROUND SOURCES OF DRINKING WATER (USDW) is estimated to occur at a depth of 1400 feet at the site of the referenced well.

This recommendation is applicable to all wells within a radius of 200 feet of this location.

Note: Unless stated otherwise, this recommendation is intended to apply only to the subject well and not for area-wide use. This recommendation is for normal drilling, production, and plugging operations only. It does not apply to saltwater disposal operation into a nonproductive zone (RRC Form W-14).

This determination is based on information provided when the application was submitted on 02/26/2018. If the location information has changed, you must contact the Groundwater Advisory Unit, and submit a new application if necessary. If you have questions, please contact us at 512-463-2741 or gau@rrc.texas.gov.

Groundwater Advisory Unit, Oil and Gas Division

# SWD Wellbore Schematic

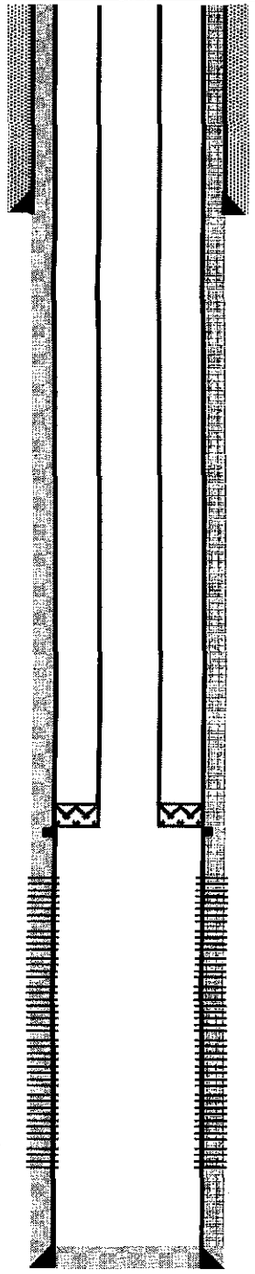

TOC (7") @ Surface'

Est TOC (9.875) @ Surface
9.875 Surf Csg @ 1450'

4 1/2" 12.75# L-80 IPC Coated Tbg
Injection Packer @ 4910'
DV Tool @ 4940'

Cherry Canyon Top Perf @ 4950'

Cherry Canyon Bottom Perf @ 7080'

7" Production Csg @ 7180'

FELIX WATER

| | | | | | |
|---|---|---|---|---|---|
| WELL NAME: | University 2-17 | FIELD: | Caprito (Delaware Middle) | Well #: | 1 SWD |
| STATE: | Texas | COUNTY: | Ward | SRF LOC: | SWNW Section 2, Block 17, 2670' FSL, 450' FWL |
| API NO: | TBD | SPUD DATE: | TBD | BHL: | SWNW Section 2, Block 17, 2670' FSL, 450' FWL |
| PBTD: | 7138' | TD DATE: | TBD | FORMATION: | Bell-Cherry Canyon |
| TD: | 7,180' TVD: 7,180' | CMPL DATE: | TBD | ELEVATION: | 2632.56' GL 2,650.6' KB |

| PIPE RECORD | | | | | | | | HOLE DATA | | CEMENT DATA | | | | |
|---|---|---|---|---|---|---|---|---|---|---|---|---|---|---|
| | OD | GRADE | THB | WEIGHT (ppf) | TOP | BTM | # JTS | BIT SIZE | DEPTH | SX | YIELD (cu ft/sk) | Wt. (ppg) | | TOC |
| Surf Csg | 9.875" | JSS | LTC | 36# | 0' | 1450' | | 12.250" | 1450' | 399 | 1.96 | 12.5 | Lead Class C | Surface |
| | | | | | | | | | | 94 | 1.33 | 14.8 | Tail Class C | |
| Production Csg | 7" | L-80 | LTC | 26# | 0' | 7180' | | 8 3/4" | 7180' | 184 | 2.85 | 11.0 | Lead Class C | DV Tool |
| | | | | | | | | | | 103 | 1.46 | 13.2 | Tail Class C | |
| | | | | | DV Tool | 4940' | | | | 469 | 2.85 | 11.0 | Lead Class C | Surface |
| | | | | | | | | | | 103 | 1.46 | 13.2 | Tail Class C | |
| Tubing | 4 1/2" | L-80 | EUE | 12.75# | 0' | 4910' | | | | | | | | |

| Formation | Top Perf | Btm Perf | Net Feet | JSPF | Holes | Top Perf | Btm Perf | Net Feet | JSPF | Holes | Top Perf | Btm Perf | Net Feet | JSPF | Holes |
|---|---|---|---|---|---|---|---|---|---|---|---|---|---|---|---|
| Bell-Cherry Canyon | 4950 | | | 6 | | | | | 6 | | | | | 6 | |
| Bell-Cherry Canyon | | | | 6 | | | | | 6 | | | | | 6 | |
| Bell-Cherry Canyon | | | | 6 | | | | | 6 | | | | | 6 | |
| Bell-Cherry Canyon | | | | 6 | | | | | 6 | | | | | 6 | |
| Bell-Cherry Canyon | | | | 6 | | | | | 6 | | | | | 6 | |
| Bell-Cherry Canyon | | | | 6 | | | | | 6 | | | | | 6 | |
| Bell-Cherry Canyon | | | | 6 | | | | | 6 | | | | | 6 | |
| Bell-Cherry Canyon | | | | 6 | | | | | 6 | | | | | 6 | |
| Bell-Cherry Canyon | | | | 6 | | | | | 6 | | | | | 6 | |
| Bell-Cherry Canyon | | | | 6 | | | | | 6 | | | | | 6 | |
| Bell-Cherry Canyon | | | | 6 | | | | | 6 | | | | | 6 | |
| Bell-Cherry Canyon | | | | 6 | | | | | 6 | | | | | 6 | |
| Bell-Cherry Canyon | | | | 6 | | | | | 6 | | | | | 6 | |
| Bell-Cherry Canyon | | | | 6 | | | | | 6 | | | | | 6 | |
| Bell-Cherry Canyon | | | | 6 | | | | | 6 | | | | | 6 | |
| Bell-Cherry Canyon | | | | 6 | | | | | 6 | | | | | 6 | |
| Bell-Cherry Canyon | | | | 6 | | | | | 6 | | | | | 6 | |
| Bell-Cherry Canyon | | | | 6 | | | | | 6 | | | | | 6 | |
| Bell-Cherry Canyon | | | | 6 | | | | | 6 | | | | | 6 | |
| Bell-Cherry Canyon | | | | 6 | | | | | 6 | | | | | 6 | |
| Bell-Cherry Canyon | | | | 6 | | | | | 6 | | | | | 6 | |
| Bell-Cherry Canyon | | | | 6 | | | | | 6 | | | | | 6 | |
| Bell-Cherry Canyon | | | | 6 | | | | | 6 | | | | | 6 | |
| Bell-Cherry Canyon | | | | 6 | | | | | 6 | | | | | 6 | |
| Bell-Cherry Canyon | | | | 6 | | | | | 6 | | | | | 6 | |
| Bell-Cherry Canyon | | | | 6 | | | | | 6 | | | | | 6 | |
| Bell-Cherry Canyon | | | | 6 | | | | | 6 | | | 7080 | | 6 | 0 |
| | | Totals = | 0 | | 0 | | Totals = | 0 | | 0 | | | Totals = | 0 | 0 |

| | |
|---|---|
| Grand Total Net Ft of Perfs = | 0 |
| Grand Total Number of Perf Holes = | 0 |

| TUBING/BHA Detail as of TBD | iD (in) | OD (in) | Jts | Length (ft) | Depth (ft) |
|---|---|---|---|---|---|
| KB Correction | | | | 18.00 | 18.00 |
| 4-1/2" 12.75# L-80 IPC Coated EUE 8rd | 3.958 | 4.500 | | 8 | 26.00 |
| 4-1/2" 12.75# L-80 IPC Coated EUE 8rd | 3.958 | 4.500 | | 4874.53 | 4900.53 |
| 3.750" Baker Model F Stainless Profile Nipple | 3.750 | 4.500 | | 0.80 | 4901.33 |
| 4-1/2" 12.75# L-80 IPC Coated EUE 8rd | 3.958 | 4.500 | | 0.90 | 4902.23 |
| 7" X 4 1/2" T-2 On/Off Tool NC w/ Stainless 2.812 "X" | 3.750 | 5.887 | | 6.00 | 4908.23 |
| 7" X 3 1/2" 26-32# A51-X Nickel Plated w/ Carbides NC | 3.000 | 5.887 | | 1.77 | 4910.00 |
| 4 ft. X 3 1/2" EUE Nickel Coated Sub | 3.958 | 4.500 | | 8.00 | 4918.00 |
| 2.750" XN Stainless Profile Nipple w/ 2.62" No Go | 3.750 | 5.625 | | 6.23 | 4924.23 |
| 4 1/2" Aluminum Pump-out plug w/ WL entry guide | 2.992 | 5.550 | | 0.90 | 4925.13 |
| | | | | | 4925.13 |
| | | | | | 4925.13 |
| | | | | | 4925.13 |
| | | | | EOT (KB) | 4925.13 |

Updated by: M. Peterson
2/25/18

1000 Ledgelawn Dr
Conway, Arkansas 72034
Crafton Tull
surveying
501.328.3316 t 501.328.3325 f
www.craftontull.com

# SWD PAD
# LOCATION OVERVIEW

GRID NORTH (NAD 83)
TEXAS - CENTRAL ZONE




| REFERENCE | ELEVATION | NAD83 (1986) | | NAD27 | |
|---|---|---|---|---|---|
| | NAVD 88 | STATE PLANE TEXAS CENTRAL (2277) | GEOGRAPHIC (4269) | STATE PLANE TEXAS CENTRAL (32039) | GEOGRAPHIC (4267) |
| S. H. L. | 2,632.56' | N: 10537757.60<br>E: 1418850.35 | LAT: 31.54770055°<br>LONG: -103.15134542° | N: 695162.32<br>E: 1122384.36 | LAT: 31.54756767°<br>LONG: -103.15090535° |

CALLS FROM SECTION LINE

| | |
|---|---|
| S.H.L. | 450' FWL, 2,670' FSL (SEC. 2) |

GRAPHIC SCALE IN FEET
1000' 500' 0 1000'

Felix Water, LLC

| REVISION | "UNIVERSITY 2-17 #1 | |
|---|---|---|
| | SECTIONS 2 & 3, BLOCK 17<br>PROPOSED PAD AND ACCESS EASEMENT SURVEY<br>WARD COUNTY, TEXAS | FELIX |
| | SCALE: 1" = 1000' / PLOT DATE: 02-22-2018 | CHECKED BY: CDM / DRAWN BY: HFD / APPROVED BY: MF / SHEET NO.: 1 OF 6 |

G:\809-1 FELIX ENERGY\8901SV0176 UNIVERSITY 2-17 1 SWD\UNIVERSITY 2-17 1 SWD BASE & PLATS.DWG 2/22/2018 4:01:15 PM HD1367

834727

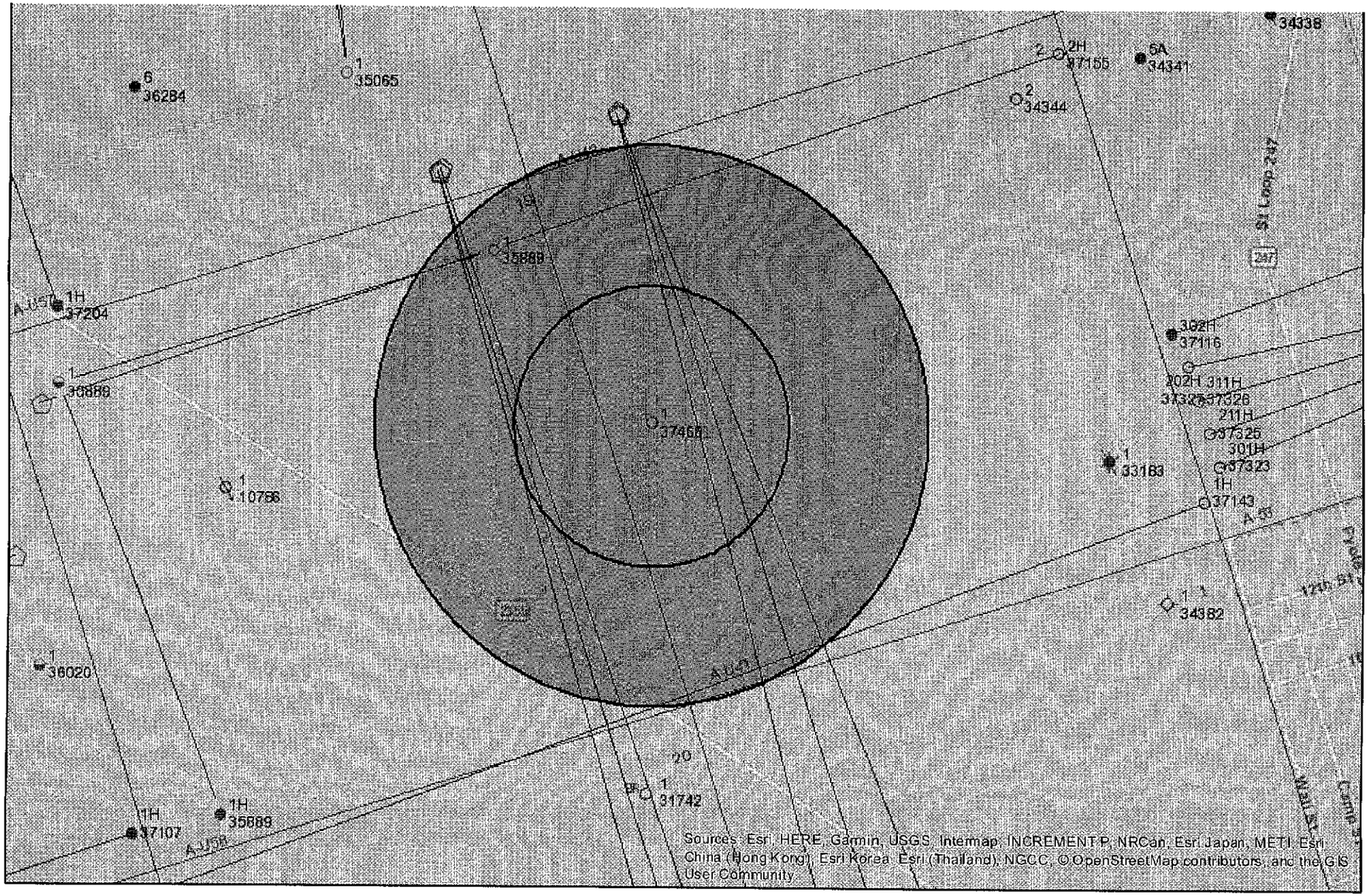


**April 3, 2018**

**1 inch = 1,505 feet**

PREPARED BY:

**RAILROAD COMMISSION of TEXAS**

P.O. BOX 12967
AUSTIN, TX 78711-2967

0 0.2 0.4 0.6 0.8
Miles

0 625 1,250 2,500 3,750 5,000

NOTICE/DISCLAIMER: Mapping data sets are provided for informational purposes only. These data sets are continuously being updated and refined. Users are responsible for checking the accuracy, completeness, currency,and/or suitability of these data sets themselves. This is not a survey grade product and should not be used to define orestablish survey boundaries.

**Felix Water, LLC**
**University 2-17 #1**
**API No. 42-475-37468**
**Blk 17, Sec 2, UL**
**Ward County, Texas**

**¼ Mile Radius**

| API 475 | Operator - Well Name | Field | RRC ID# | TD | Status |
|---|---|---|---|---|---|
| -37283 | Felix-UL McNasser 0201-17 #4H | | | | Permitted |
| -37282 | Felix-UL McNasser 0201-17 #3H | | | | Permitted |
| -37281 | Felix-UL McNasser 0201-17 #1H | | | | Permitted |
| -37338 | Felix-UL Loveland 1920-17 #1H | | | | Permitted |
| -37339 | Felix-UL Loveland 1920-17 #2H | | | | Permitted |
| -37340 | Felix-UL Loveland 1920-17 #3H | | | | Permitted |

U.S. Geological Survey - Earthquake Hazards Program

# Search Earthquake Catalog

Search results are limited to 20,000 events. To get URL for a search, click the search button, then copy the URL from the browser address bar.

- Help
- ANSS Comprehensive Earthquake Catalog (ComCat) Documentation
- Developer's Corner - bulk access to catalog, tools for obtaining specific products
- Significant Earthquakes Archive

## Basic Options

### Magnitude

- 2.5+
- 4.5+
- Custom

Minimum

2

Maximum

### Date & Time

- Past 7 Days
- Past 30 Days
- Custom

Start (UTC)

1973-01-01 00:00:00

End (UTC)

2018-04-03 23:59:59

### Geographic Region

- World
- Conterminous U.S.[1]
- Custom

**Custom Circle**

- 31.54770055 Latitude
- -103.15134542 Longitude
- 9.08 Radius (km)

Draw Rectangle on Map

## - Advanced Options

### Geographic Region

Decimal degree coordinates. North must be greater than South. East must be greater than West.

### Depth (km)

Minimum

Maximum

North

West East

South

**Circle**

Center Latitude: 31.54770055

Center Longitude: -103.15134542

Outer Radius (km): 9.08

**Azimuthal Gap**

Minimum

Maximum

**Review Status**

- Any
- Automatic
- Reviewed

+ **Event Type**

+ **Impact** (PAGER, ShakeMap, DYFI)

+ **Catalog**

+ **Contributor**

+ **Product Type**

+ **Output Options**

Search

[1]Conterminous U.S. refers to a rectangular region including the lower 48 states and surrounding areas which are outside the Conterminous U.S.

## ⚠ Caution

×

The current selection does not currently include any earthquakes.

Earthquakes happen around the world all the time. Change your options to view more earthquakes.

Continue

## CERTIFICATE OF SERVICE

I hereby certify that a true and correct copy of the front and back of the H-1/H-1A of the application of Felix Water, LLC for a Permit to Inject Fluid into a Porous Formation Productive of Oil and/or Gas in its University 2-17 #1 well, Caprito (Delaware Middle) field, Ward County, Texas was served on each of the persons named below by depositing same in the United States Mail postage thereon fully prepaid, properly addressed, as follows:

**Surface Owner:**

University Lands
ATTN: Steven Brite
704 W. Dengar Ave
Midland, TX 79705

**County Clerk:**

Ward County Clerk's Office
400 South Allen St. Suite 101
Monahans, TX 79756

**Offset Operators**

Felix Energy Holdings II, LLC
1530 16th St, Ste 500
Denver, CO 80202

**Adjacent Surface Owners**

**See attached spreadsheet**

On this 6th day of April, 2018

Chris Spencer
Consultant for
Felix Water, LLC
(512) 918-1062

# Offset Surface Ownership Map

FELIX WATER

## University 2-17 1 SWD Well

SWNW Section 2, Block 17, UL Land A-U41, Ward County, TX

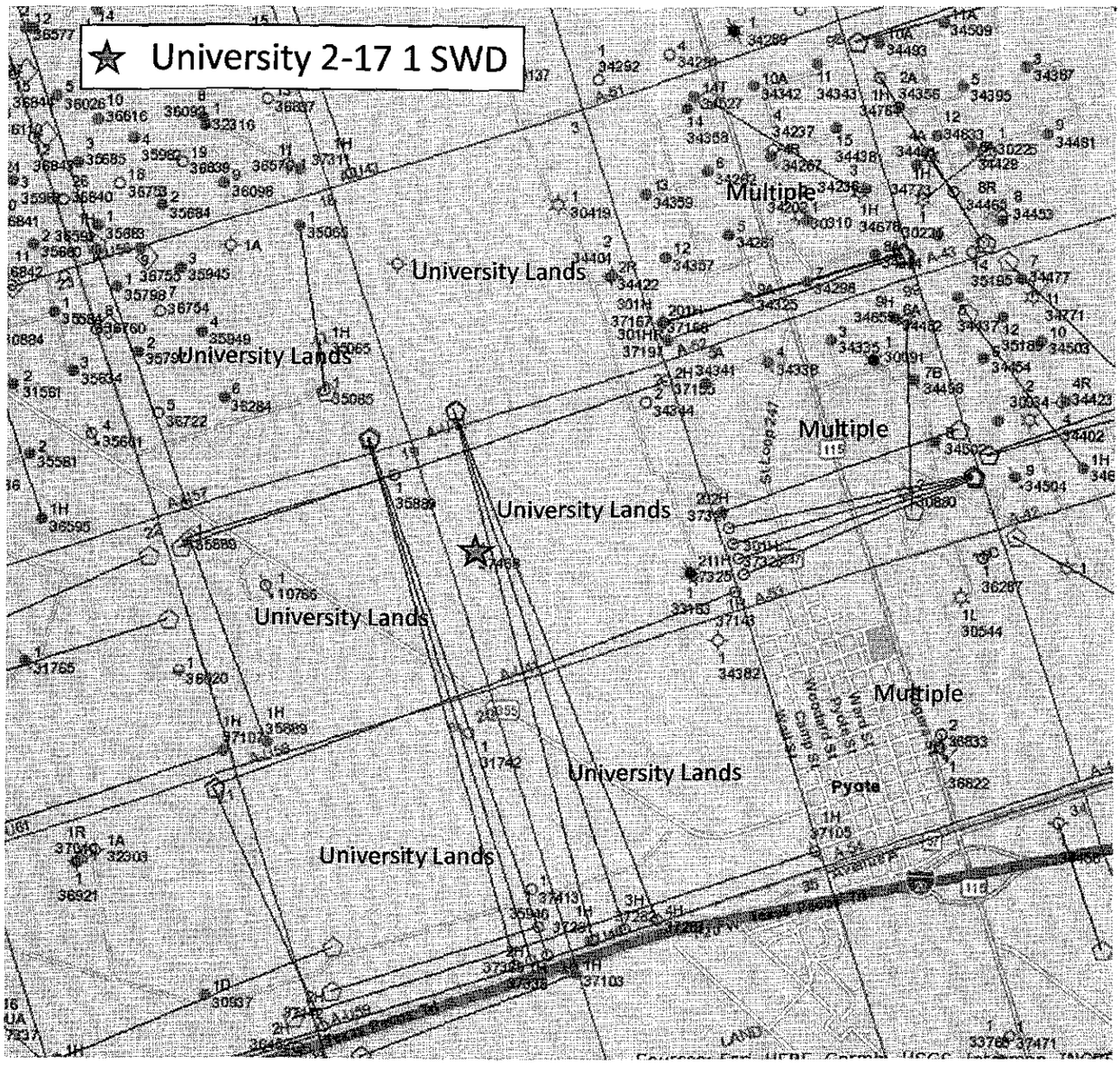


Sections 1, 2, 3, 18, 19, and 20, Block 17
University Lands
Attn: Steven Brite
704 W Dengar Ave
Midland, TX 79705

# Offset Surface Ownership Map

FELIX WATER

University 2-17 1 SWD Well
SWNW Section 2, Block 17, UL Land A-U41, Ward County, TX

| | | |
|---|---|---|
| **SECTION 98, BLOCK F** | | |
| JACK CRIDER | 6700 W MOCKINGBIRD LN | ODESSA, TX 79763 |
| RANDAL & ONELLA CHANCE | 1401 S. NELSON AVENUE | MONAHANS, TX 79756 |
| **SECTION 99, BLOCK F** | | |
| BLACK SIVALLS & BRYSON INC | PO BOX 2586 | HOUSTON, TX 77252 |
| JACK CRIDER | 6700 W MOCKINGBIRD LANE | ODESSA, TX 79763 |
| | C/O HENRY GARLAND | |
| GLENN GARLAND | PO BOX 418 | PYOTE, TX 79777 |
| RICHARD JAQUEZ | PO BOX 344 | PYOTE, TX 79777 |

# Offset Surface Ownership Map

## University 2-17 1 SWD Well
## SWNW Section 2, Block 17, UL Land A-U41, Ward County, TX

**SECTION 100, BLOCK F**

| | | |
|---|---|---|
| O'NEILL PROPERTIES LTD | P. O. BOX 2840 | MIDLAND, TX 79702 |
| JOHN C MORELAND | 4500 19TH STREET, LOT 51 | BOULDER, CO 80304 |
| MARIAN F. MORELAND | C/D FORREST MORELAND<br>501 NORMANDY LANE | SAGINAW, TX 76179 |
| NELL C STEWART | 1604 MESA VERDE DRIVE | ROUND ROCK, TX 78681 |
| GEORGE CLINTON MORELAND | 4500 19TH STREET, LOT 51 | BOULDER, CO 80304 |
| CHRISTOPHER SCOTT | 1604 MESA VERDE DRIVE | ROUND ROCK, TX 78681 |
| ESTATE OF AJ SITTON, SR. | C/O CAROL HILLIN<br>5717 W ORLANDO CIRCLE | BROKEN ARROW, OK 74011 |
| WALTON JORDAN | PO BOX 42 | SAN ANGELO, TX 76902 |
| LEROY F. & ANNETTE SPINKS 1991 INVESTMENT TRUST | 3730 FAIRMONT DRIVE | ODESSA, TX 79762 |
| JORGE A. MARTINEZ | PO BOX 1927 | MONAHANS, TX 79756 |
| CAROL JO BLAKE | 400 N MAIN STREET | MIDLAND, TX 79701 |
| TOM E JOHNSON EXPLORATION, LLC | PO BOX 1688 | MIDLAND, TX 79702 |
| DEBORAH DYER GUTTING | 4602 ISLAND DRIVE | MIDLAND, TX 79707 |
| DEBORAH DENISE DYER | 1511 GRANT STREET | BERKELEY, CA 94703 |
| THERESA M. WALKER | PO BOX 15 | BARSTOW, TX 79719 |
| BEN KEELE JR. | C/O SANRA KEELE<br>2718 PALO DURO | SAN ANGELO, TX 76904 |
| THE ARMSTRONG M&L TRUST | STEPHEN F. ARMSTRONG, TRUSTEE<br>PO BOX 1195 | ARGYLE, TX 76226 |
| BARBARA JEAN GOTCHER | 1203 S CALVIN | MONAHANS, TX 79756 |
| PEGGY LEE CARLSON | 1101 S ERIC | MONAHANS, TX 79756 |
| AGUSTINA ALAINZ | PO BOX 343 | PYOTE, TX 79777 |
| RICK TAYLOR | 1704 S MAIN AVENUE | MONAHANS, TX 79756 |
| CHRISTINA ORONA | PO BOX 278 | WICKETT, TX 79788 |
| MARGERY WARD GILLETTE | 1525 PRESTON AVENUE | AUSTIN, TX 78703 |
| FRANCIA WARD HOLMES | 3672 SANCTUARY DRIVE | AKRON, OH 44333 |
| DOROTHY VAN PELT KENNEDY | 12400 PRESTON ROAD #141 | DALLAS, TX 75230 |
| GRACIELA MONTOYA | 2800 W 4TH STREET | MONAHANS, TX 79756 |
| GARIE GAYLE CAMPBELL | 425 FM 583 W | MAY, TX 76857 |
| JON MCMICHAEL PARKER | 1380 WHITETAIL RUN | COTTONWOOD, AZ 86326 |
| LILA K. TRIPP | C/O PHIL Q. TRIPP, JR.<br>2348 SEILER ROAD | YORKTOWN, TX 78164 |
| ARCO TRANSITION | PO BOX 3092 | HOUSTON, TX 77253 |
| MARY ARMER/PATRICIA ANDERSON | 6835 COUNTRY COURT | GRANITE BAY, CA 95746 |
| JILL E. MILLER & MICHAEL RUE JENKINS | 6102 TUSCANY VILLAGE | AMARILLO, TX 79119 |
| CHARLOTTE SITTON | 10143 BUCKWOOD AVENUE | EL PASO, TX 79925 |
| ANN SITTON MCPHERSON | PO BOX 1189 | PECOS, TX 79772 |
| KJ CRANE MANAGEMENT | 500 MONRING DOVE LANE | MONAHANS, TX 79756 |
| VICKY BOWLIN | 3441 CR 4025 | CROCKETT, TX 75835 |
| MRS. R L SITTON | 4103 86TH STREET | LUBBOCK, TX 79423 |
| MARION R. YARBROUGH, ET AL | 4843 E. BEVERLY MAE DRIVE | SAN ANTONIO, TX 78229 |
| NICOLAS PENA MUNIZ | 4101 S FAYE AVENUE | MONAHANS, TX 79756 |
| MRS. MARILYN M. HARDIN | 5026 TILDEN ST NW | WASHINGTON, DC 20016 |
| LYNNA L. JOLLEY | 14345 DESERT FIRE COURT | HORIZON CITY, TX 79928 |
| DOROTHY KENNEDY | 12400 PRESTON ROAD #141 | DALLAS, TX 75230 |
| MARK ZLY | PO BOX 401 | PYOTE, TX 79777 |
| RICHARD PHARO | 1849 VALGREEN LANE | BIRMINGHAM, AL 35226 |

# Offset Surface Ownership Map

FELIX WATER

## University 2-17 1 SWD Well

### SWNW Section 2, Block 17, UL Land A-U41, Ward County, TX

**SECTION 100, BLOCK F (Continued)**

| | | |
|---|---|---|
| CHARLES H. GOLDEN | 8663 HIGHWAY 71 S | GRANNIS, AR 71944 |
| | C/O MARY F. BOLENEUS | |
| MFDB LUCC HOLDINGS LLC | 533 SEA SIDE LANE | MCKINNEY, TX 75070 |
| JAMES JUSTIN CLINE | 711 S BRUCE AVENUE | MONAHANS, TX 79756 |
| JESSE L & SOOK SHOWALTER | PO BOX 414 | PYOTE, TX 79777 |
| AVARY HEIRS | 8805 ASPEN AVENUE NE | ALBUQUERQUE, NM 87112 |
| SAMUEL S. SENGELMANN | 1102 NANTUCKET DRIVE | HOUSTON, TX 77057 |
| JOE BEN CLARK | B11 HILL WOOD DRIVE | AUSTIN, TX 78745 |
| MICHAEL N. LANGFORD | 24 KATHY COURT | PALMYRA, VA 22963 |
| BRIAN HEAPS | PO BOX 592 | WINK, TX 797B9 |
| DOROTHY M. MARTIN | PO BOX 331 | WICKETT, TX 79788 |
| WTG FUELS INC. | PO BOK 3514 | MIDLAND, TX 79702 |
| JOSEPH OZUNA | PO BOX 530 | PYOTE, TX 79777 |
| DON BOTELER | 3203 42NO STREET | LUBBOCK, TX 79413 |
| SHARON LAMBERT/LARRY GARRETT/CLAYTON GARRETT | 901 N DORIS | MONAHANS, TX 79756 |
| | C/O CAROL HILLIN | |
| A J SITTON, JR. | 5717 W ORLANDO CIRCLE | BROKEN ARROW, OK 74011 |
| WARD COUNTY | PO BOX 290 | MONAHANS, TX 79756 |
| R P SWOFFORD, JR. | 16045 FRANK DAHIELS WAY | SAN DIEGO, CA 92131 |
| JESUS NAVIDAD | 1B00 S BRUCE STREET | MONAHANS, TX 79756 |
| FIRST BAPTIST CHURCH OF PYOTE | PO BOX 327 | PYOTE, TX 79777 |
| AUBREY E. STOKER | PO BOX 532 | PYOTE, TX 79777 |
| MARGIE SALAZAR | PO BOK 98B04 | LUBBOCK, TX 79499 |
| | C/O PHYLLIS CRAIG-BLANCO | |
| JOHN R. BLANCO | 760B CANTEBURY STREET | ODESSA, TX 79765 |
| DAVID ACOSTA | 1725 E 11TH STREET | ODESSA, TX 79761 |
| RANDELL LEE EARNEST | 115 ELM HILL COURT | SAN MARCOS, TX 7B666 |
| TRINIDAD CLAYTON | PO BOX 515 | WICKETT, TX 7978B |
| ROWLAND HAROLD COURSEY | PO BOX 411 | PYOTE, TX 79777 |
| OLEN MAX COURSEY | 931 W 22ND | HOUSTON, TX 7700B |
| MARY DELILAH DOWNING | 327 FM 1991 | CLIFTON, TX 76634 |
| PERRY DAVID COURSEY | 3414 58TH | LUBBOCK, TX 79423 |
| LOIS DEE HOLT TRUST | 2900 KIRKWOOD DRIVE | ODESSA, TX 79762 |
| P R BRITO | 29139 W ROOSEVELT STREET | BUCKEYE, AZ 85396 |
| STOKER OILFILED SERVICES, LTD. | PO BOX 1164 | BRECKINRIDGE, TX 76424 |
| KIMBERLY SMITH | 628 WOLF CREEK ROAD | JENKINSBURG, GA 505Z4 |
| RUBY & JOYCE ADAMS SHELTON | 216 NE 26TH STREET | LAMESA, TX 79331 |
| HONORIO MENDOZA | PO BOX 630 | PYOTE, TX 79777 |
| SENAIDA GARCIA | PO BOX 428 | MARKHAM, TX 77456 |
| BRANOI BLOSSER | 400 N. DORIS | MONAHANS, TX 79756 |
| | C/O JOYCE OSBALDESTON | |
| LELA C. HUFFMAN | 10108 COLLETT AVENUE | NORTH HILLS, CA 91343 |
| TRUDAY BRACK, ET AL | PO BOX 6223 | MOORE, OK 73153 |
| | C/O SHIRLEY BAKER | |
| JUDY LEE OLIGNEY | 131B0 SHADY TRAIL COURT | EL PASO, TX 79938 |
| ROBERT SIEKMAN | PO BOX 340 | PYOTE, TX 79777 |
| GLENN GARLAND | PO BOX 418 | PYOTE, TX 79777 |
| JAMES A. RAINBOLDT, ET UX | 1360 LOS ALTOS AVENUE | LONG BEACH, CA 90815 |
| JASON GARDUNO | PO BOX 622 | PYOTE, TX 79777 |
| RICHARO JACQUEZ, JR. | PO BOX 245 | PYOTE, TX 79777 |
| KEITH W. DAVIS | PO BOX 625 | PYOTE, TX 79777 |
| DONALD R. & PAULA S. BARD | 805 S KENNETH | MONAHANS, TX 79756 |
| MARILYN STOVER | 10810 NORTHWOODS SHORES DRIVE D | PELLSTON, MI 49769 |
| MRS. EUNICE MYERS | 509 S BALIFF STREET | MONAHANS, TX 79756 |
| EDDIE HERNANDEZ ET UX | 4515 E UNIVERSITY BLVD, APT E | ODESSA, TX 79762 |
| ERNIE L. SANDERS, JR. | PO BOX 142 | PYOTE, TX 79777 |
| HAROL DDN CREECH | PO BOX 402 | PYOTE, TX 79777 |

# Offset Surface Ownership Map

FELIX WATER

## University 2-17 1 SWD Well

## SWNW Section 2, Block 17, UL Land A-U41, Ward County, TX

**SECTION 100, BLOCK F (Continued)**

| | | |
|---|---|---|
| LENORA G. MCKAIN | C/O HAROL & PENNY CREECH | |
| ROBERT GRAVES | PO BOX 402 | PYOTE, TX 79777 |
| DOROTHY RUTH CAMPBELL | PO BOX 337 | PYOTE, TX 79777 |
| JACKIE & DEBBIE REDMON | PO BOX 854 | WINK, TX 79789 |
| DONNY & BRENDA M. LEEK | 239 VAN STREET | KERMIT, TX 79745 |
| PARKER FAMILY TRUST | 8100 FM 1785 E | BIG SPRING, TX 79720 |
| BRENDA M. LEEK | 2667 BANYAN TREE LANE | HEMET, CA 92545 |
| GIFFORD NIGH | 8100 FM 1785 E | BIG SPRING, TX 79720 |
| MIKE YBARRA | PO BOX 40 | TERRELL, TX 75160 |
| SAM J. KEMPNER | 4317 SPRINGBROOK DRIVE | ODESSA, TX 79762 |
| STEVEN J. & STEPHANIE JONES | 883 WAGSTAFF ROAD | PARADISE, CA 95969 |
| BETTY L. W. HERRING | PO BOX 214 | PYOTE, TX 79777 |
| HERBERT JASON SMITH | 158 BEREAN AVENUE SE | ATLANTA, GA 30316 |
| DONALD R. PRICE | PO BOX 964 | MONAHANS, TX 79756 |
| TEDDY L. PERCIVAL | 710 WILLOW RIDGE COURT | COPPELL, TX 75019 |
| | 101 BOXCAR WAY | FOLSOM, CA 95630 |
| GREGORY HOLT | C/O DOROTHY HOLT | |
| NED J & DONNA LEE SNYDER | PO BOX 1045 | MONAHANS, TX 79756 |
| BETTIE G. TAYLOR LIVING TRUST | 1222 NW SALISBURY DRIVE | GRANTS PASS, OR 97526 |
| JOHN W. BINGHAM | #4 CR 3057 | AZTEC, NM 87410 |
| CATHERINE DOWNING BLACK | 6437 COMINO FUENTE | EL PASO, TX 79912 |
| | PO BOX 1002 | MONTROSE, CO 81402 |
| W D BLACK TRUST | C/O RAYMOND J. AREGOOD | |
| CAROLYN JANE ROGERS | 3608 VIVIAN STREET | LAKEWOOD, CO 80215 |
| STEVEN HOWARD FIELDER | 206 ARABIAN LANE | KELLER, TX 76248 |
| JOHN MICHAEL FIELDER | 715 THOMPSON STREET | SUMMERS, CA 98390 |
| NANCY LEMONS | PO BOX 8261 | ALBUQUERQUE, NM 87198 |
| SUSAN E. FOREMAN | 2234 BARROW STREET | ABILENE, TX 79605 |
| JUDITH A. HUTCHESON | 102 ESTATE DRIVE | SAN ANGELO, TX 76903 |
| OPAL J. BATTREAL | PO BOX 544 | WOLFFORTH, TX 79382 |
| RICKIE CALAWAY | 2215 NE 3RD STREET | MINERAL WELLS, TX 76067 |
| | PO BOX 302 | PYOTE, TX 79777 |
| J & J OILFIELD SERVICE | RAPID TRANSPORT, INC. | |
| WALTON JORDAN & MICHAEL JORDAN | PO BOX L | KERMIT, TX 79745 |
| PECOS BEND ROYALTIES, INC. | PO BOX 42 | SAN ANGELO, TX 76092 |
| BERT E. DOWNING | PO 2802 | MIDLAND, TX 79702 |
| JORGE ARMANDO MELARA-MARTINEZ | 327 FM 1991 | CLIFTON, TX 76634 |
| GEORGE C. FAUST | 1213 5TH STREET | WICKETT, TX 79788 |
| RILEY RICHARDSON | PO BOX 333 | PYOTE, TX 79777 |
| HAROLD COURSEY | PO BOX 984 | WINK, TX 79789 |
| | PO BOX 411 | PYOTE, TX 79777 |
| ENRON OIL & GAS, INC. | ATTN PROPERTY TAX DEPT. | |
| JESSE L. REECE | PO BOX 4362 | HOUSTON, TX 77210 |
| WILLIE M. BATES | 2116 HOLLIS DRIVE | ABILENE, TX 79605 |
| COLONEL & MRS. WM J HAUGEN | PO BOX 104 | PYOTE, TX 79777 |
| JOE B. MATTA | 6956 BIRCH STREET | FALLS CHURCH, VA 22046 |
| MICHAEL HARRIS & COBIE SAWYER | PO BOX 104 | PYOTE, TX 79777 |
| JEFFREY AUSTIN BRANDOM, JR. | PO 126 | PYOTE, TX 79777 |
| | 509 N KERR | PYOTE, TX 79777 |
| ED TEFFETELLER | C/O BOB SIEKMAN | |
| | PO BOX 340 | PYOTE, TX 79777 |
| AUDE C. LEE | BRUCE W. HARPER | |
| PHILLIP CREECH | 2731 DEWITT STREET | IRVING, TX 75062 |
| L C MCDOWELL | 1001 FM 1233 | MONAHANS, TX 79756 |
| MORTON ESTATE | 70 HIGHWAY 88 | IBERIA, MO 65486 |
| | PO BOX 5 | WINK, TX 79789 |
| RUTH H. SOMERVILLE | C/O DAVE SOMERVILLE | |
| | PO BOX 2148 | CLAYPOOL, AZ 85532 |

# Offset Surface Ownership Map

## University 2-17 1 SWD Well

## SWNW Section 2, Block 17, UL Land A-U41, Ward County, TX

**SECTION 100, BLOCK F (Continued)**

| | | |
|---|---|---|
| AGUSTINA SAIS | C/O CARMEN JASSO | |
| BAPTIST CHURCH PYOTE | PO BOX 621 | PECOS, TX 79772 |
| CLIFFORD WALKER ET UX | PO BOX 327 | PYOTE, TX 79777 |
| GERALD COZART | 1522 HARRISON DRVIE | KERMIT, TX 79745 |
| | 704 COUNTY ROAD 463 | EASTLAND, TX 76448 |
| ABEDOUR STREET TRUST | JAMES G. & SUZANNE A. KINCAID | |
| | 11289 WEDGEFIELD COURT | FISHERS, IN 46037 |
| | C/O KATHERYN ALLGOOD | |
| VEDA FAMBROUGH | 146 PRAIRIE SPRINGS COVE | GEORGETOWN, TX 78628 |
| MARGARET DESMOND | 4685 CORKWOOD LANE | BEAUMONT, TX 77706 |
| MARY ROHCELLE ROMBOKAS | 104 BRENTWOOD DRIVE | LEVELLAND, TX 79336 |
| LINDA PINTER | 5217 ARBOR COURT | ODESSA, TX 79762 |
| ROSE MARY GREER | 2640 N 7 MILE ROAD | CASPER, WY 82604 |
| ATRURO LOYA | 1040 S MARSHALL STREET | LAKEWOOD, CO 80226 |
| LYNN L. JOLLEY | 1434S DESERT FIRE COURT | HORIZON CITY, TX 79928 |
| MRS. VANE ELMS | 1210 SYCAMORE DRIVE | CARROLLTON, TX 75007 |
| JAMES RICHARD FIELDER | 1320 WINDING BROOK DRIVE | DESOTO, TX 75115 |
| GRADY C. FLOWERS | 931 E WINKLER STREET | KERMIT, TX 79745 |
| LYNDA F. COURSEY | PO BOX 441 | PYOTE, TX 79777 |
| HAROLD & LYNDA COURSEY | PO BOX 411 | PYOTE, TX 79777 |
| HELEN L. PARKER | 3210 BARTON VIEW DRIVE | AUSTIN, TX 78735 |
| | C/O FORREST WALKER | |
| SHERRI ANN BONILLA | PO BOX 15 | BARSTOW, TX 79719 |
| ALFRED BILL CLAYTON | PO BOX 515 | WICKETTT, TX 79788 |
| PABLO S. CARRIO | 121 ARRDWOOD LANE | ALPHARETTA, GA 3000+ |
| | C/O KE ANDREWS & COMPANY | |
| NGL WATER SOLUTIONS PERMIAN, LLC | 1900 DALROCK ROAD | ROWLETT, TX 75088 |
| MONAHANS ISD M-W-P | PO BOX 768 | MONAHANS, TX 79756 0768 |
| RICHARD P CAROTHERS & CAROLYN CAROTHERS DOEGE | 11430 LOYOLA DR | CYPRESS, TX 77429 2549 |
| CATHRYN A LA COMBE | 1401 N PYOTE AVE | PYOTE, TX 79777 |
| CITY OF PYOTE | PO BOX 137 | PYOTE, TX 79777 0137 |
| BROOKEWOOD LP | PD BOX 1016 | PICAYUNE, MS 39466 1016 |
| ELIZABETH ROBLES | 14153 WATERSWAY DR | ROCKWOOD, MI 48173 8733 |
| JOSEPHINE MCAFEE PETERS | 8237 FRENCH QUARTER LANE | FORT WORTH, TX 76123 1619 |
| WILLIAM & SARA WILKINSON | PO BOX 862 | WINK, TX 79789 |
| LEIF TEFERTILLER | PO BOX 125 | PYOTE, TX 79777 |
| GRADY WESTBROOK | 5514 SUGAR CREEK DR | LA PORTE, TX 77571 2723 |
| TEOFILO JACQUEZ | 1209 S PYOTE ST | PYOTE, TX 79777 |
| RICHARD YOUNG | PO BOX 414 | PYOTE, TX 79777 |
| LOU TURLO | 251 W LILLIANA DR | PALM SPRINGS, CA 92264 8916 |
| CAROL A CREECH | PO BOX 347 | PYOTE, TX 79777 0347 |
| FAYE & SHELDON BALDRIDGE | PO BOX 131 | PYOTE, TX 79777 |
| C W RIVES | PO BOX 201 | PYOTE, TX 79777 0201 |
| TOMMY & CRAIG MOORE | PO BOX 13742 | ODESSA, TX 79768 3742 |
| WILLIAM L WILKINSON ET UX | PO BOX 135 | MENTONE, TX 79754 0135 |
| CALVIN BOREN ET AL | 116 GILA CLIFF DRIVE | PFLUGERVILLE, TX 78660 |
| KENNETH S & JOANN MILLS | PO BOX 274 | WICKETT, TX 79788 0274 |
| CECIL L WATSON | 9437 CIRCLE | AUSTIN, TX 78736 7918 |
| MARY ANN MIKOLAJCZYK | PO BOX 77 | GARDENDALE, TX 79758 0077 |
| WESTERN GAS RES - TEXAS INC | | |
| ATTN: TAX DEPARTMENT | PO BOX 1330 | HOUSTON, TX 77251 1330 |
| CONNIE ZOCHER | 144 COURTNEY LN | JENA, LA 71342 5571 |
| RICHARD A DODGE ET UX | 333 W VERMONT ST | ODESSA, TX 79764 2502 |
| SCOTT FLOYD | 8220 E D ST | TACOMA, WA 98404 1042 |
| MARK & CONNIE ZOCHER | 144 COURTNEY LN | JENA, LA 71342 5571 |
| DARRAL SHIREY | 400 DUNAGAN ROAD | MENARD, TX 76859 |
| ADELITA SANOOVAL | PO BOX 70 | BARSTOW, TX 79719 |
| WARD COUNTY (TRUSTEE) | PO BOX 290 | MONAHANS, TX 79756 0290 |

# Offset Surface Ownership Map

FELIX WATER

## University 2-17 1 SWD Well

## SWNW Section 2, Block 17, UL Land A-U41, Ward County, TX

**SECTION 100, BLOCK F (Continued)**

| | | |
|---|---|---|
| MICAH ARNEY | PO BOX 1D68 | PECOS, TX 79772 |
| IGNACIO & MANUELA PELAYO | PO BOX 116 | PYOTE, TX 79777 |
| GABRIEL OROSCO ESPARZA | PO BOX 222 | PYOTE, TX 79777 |
| GREGORIO RANGEL ALANIZ | PO BOX 343 | PYOTE, TX 79777 D343 |
| RICHARD & DIANA JACQUEZ | PO BOX 245 | PYOTE, TX 79777 0245 |
| JUSTIN ADAMS | PO BOX 253 | WINK, TX 79789 |
| M COLLEEN SMITH | PO BOX 424 | DOLORES, CO 81323 D424 |
| OTIS R HARRIS | 10347 N TULSA TRL | CASA GRANDE, AZ 8512Z |
| TOM ALANIZ | PO BOX 343 | PYOTE, TX 79777 D343 |
| TERRY G & CHARLES B & RICHARD A MELIUS | | |
| LORNA KAY MELIUS HAWKINS | 11D4 S JAMES | MONAHANS, TX 79756 |
| BRANDON L PHILLIPS | PO BOX 629 | PYOTE, TX 79777 |
| NADINE & JANICE CLARK | PO BOX 66 | CISCO, TX 76437 |
| DAVID B REDMON | PO BOX 354 | PYOTE, TX 79777 0354 |
| STEVEN WESLEY POWELL | PO BOX 436 | PYOTE, TX 79777 |
| LLOYD F COLLINS | PO BOX 117 | PYOTE, TX 79777 D117 |
| PATRICIA ANN MATTHEWS | 407 ROCK ROSE DR | DUNCANVILLE, TX 75157 |
| RICHARD BAZE | 1401 TODD DR | MIDLAND, TX 797D6 4346 |
| SIDNEY C ESSARY JR | PD BOX 354 | PYOTE, TX 79777 |
| WILLIAM T KNOX | 701 COMMERCE ST STE 3DD | DALLAS, TX 752D2 4544 |
| ROBERT & YOLANDA GRAVES | PO BOX 337 | PYOTE, TX 79777 0337 |
| EARL J POWELL | | |
| C/O CONNIE HOOPER | 1D924 VANCE JACKSON STE 403 | SAN ANTONIO, TX 7823D |
| SHARON L PINTER | 61 SOKOL DRIVE, APT 23 | ATTICA, NY 14D11 |
| MARCELLA R URIAS | 3215 MOUNTAIN RIDGEON | EL PASO, TX 79904 |
| STEVEN JAKE JONES | PO BOX 214 | PYOTE, TX 79777 |
| PERRY L PRITCHARD | PO BOX 624 | PYDTE, TX 79777 D624 |
| JERRY D TEFERTILLER | PO BOX 125 | PYOTE, TX 79777 D125 |
| CHARLES & ONA WHITE | PO BOX 447 | PECOS, TX 79772 |
| MANUELA U DUNHAM | PO BOX 224 | PYOTE, TX 79777 D224 |
| JOHN TIBBETTS | PO BOX 1964 | MONAHANS, TX 79756 |
| JOHN C KILLIAN | | |
| C/O ELISA KILLIAN-MILLER | 146 KATHY ST | OIL CITY, LA 71D61 |
| MARK & PAM WATLEY | PO BOX 138 | PYOTE, TX 79777 D138 |
| M P WITHERS | | |
| C/O T W POER | 6019 ANCIENT OAKS DR | HUMBLE, TX 77346 2914 |
| KEVIN ACKER | 11D9 S CALVIN | MONAHANS, TX 79756 |
| RANDAL & ONELLA CHANCE | 1401 S NELSON AVE | MONAHANS, TX 79756 63Z4 |
| CALLON PETROLEUM OPERATING COMPANY | 14D1 ENCLAVE PARKWAY, SUITE 6DD | HOUSTON, TX 77D77 |
| JAMES TIMOTHY GRANT | 1D DESERT WILLOW COURT | WICHITA FALLS, TX 763D9 |
| ERNIE SANDERS | PO BOX 142 | PYOTE, TX 79777 |
| OTIS AND SHASTA CARTER | PO BOX 464 | WICKETT, TX 79788 |
| KMF LAND, LLC | 4DD MADISON AVENUE, SUITE 14C | NEW YORK, NY 10D17 |
| FREDDY CONTRERAS | 712 MATILDA ST | BRENHAM, TX 77833 |
| PAMELA K. NEELY | 9D19 CELESTE RD | SARALAND, AL 36571 |
| ALEXANDER JACKSON SITTON, III | 2000 GLADEWOOD | MIDLAND, TX 797D7 |
| TGB EQUIPMENT LEASING, LLC | 1008 SOUTHVIEW CIRCLE | CENTER, TX 75935 |
| GATORHORN PROPERTIES, LLC | 1008 SDUTHVIEW CIRCLE | CENTER, TX 75935 |
| IGNACIA ACOSTA | PO BOX 116 | GRANDFALLS, TX 79742 |
| PETER ACOSTA | PO BOX 116 | GRANDFALLS, TX 7974Z |
| JUANITA ACOSTA BRADENBURG | PO BOK 116 | GRANDFALLS, TX 79742 |
| LARRY COZART | 704 COUNTY ROAD 463 | EASTLAND, TX 76448 |
| ABRAXAS PETROLEUM CORPORATION | 188D3 MEISNER DRIVE | SAN ANTONIO, TX 78258 |
| CASA GRANDE ROYALTY CO., INC. | PO BOX 3789 | MIDLAND, TX 797D1 |
| BRUCE BROWN | PO BOX 1857 | MONAHANS, TX 79756 |
| GREGORY FRANKLIN | 764 KINGS LAKE ROAD | DEFUNIAK SPRINGS, FL 32433 |
| MARIA BLANCO | 2D7 7TH STREET | DEL RIO, TX 78840 |
| DUSTIN G. BAILEY | 1DD8 SOUTHVIEW CIRCLE | CENTER, TX 75935 |

# Affidavit of Publication

STATE OF TEXAS

COUNTY OF Ward

Before me, the undersigned authority, on this day personally appeared

CHRISTINA BITOLAS, the ADVERTISING MANAGER of the
(Name) (Title)

PECOS ENTERPRISE, a newspaper having general circulation in
(Name of Newspaper)

Ward County, Texas, who being by me duly sworn, deposes and says that the foregoing attached notice was published in said newspaper on the following date(s), to wit: March 1, 2018.

Christina Bitolas
Signature

Subscribed and sworn to before me this the 1 day of March, 2018, to certify which witness my hand and seal of office.

NOTARY PUBLIC STATE OF TEXAS
LAURA A. RODRIGUEZ
My Commission Expires
January 31, 2019

Laura Rodriguez
Notary Public in and for
Ward County, Texas

For further information concerning any aspect of this application should be submitted in writing, within fifteen days of publication, to the Environmental Services Section, Oil and Gas Division, Railroad Commission of Texas, P. O. Box 12967, Capitol Station, Austin, Texas 78711 (Telephone 512/463-6792)

To be published in the Pecos Enterprise on March 1, 2018.

---

NOTICE OF APPLICATION FOR COMMERCIAL INJECTION WELL PERMIT INTO A PRODUCTIVE FORMATION

Felix Water, LLC
1530 16th St, Suite 500, Denver, CO 80202

is applying to the Railroad Commission of Texas for a COMMERCIAL permit to inject fluid into a porous formation which is productive of oil or gas

The applicant proposes to dispose of oil and gas waste into the Bell/Cherry Canyon Formations in its University 2-17 Lease, Well Numbers 1.

The proposed injection well is located 1.7 miles NW of Pyote, Texas in the Caprito (Delaware Middle) Field, in Ward, County, Texas

The fluid waste will be injected into strata in the subsurface depth interval from 4950 to 7080 feet.

LEGAL AUTHORITY: Chapter 27 of the Texas Water Code, as amended, Title 3 of the Texas Natural Resources Code, as amended, and the Statewide Rules of the Oil and gas Division of the Railroad Commission of Texas.

Requests for a public hearing from persons who can show they are adversely affected, or requests for further information concerning any aspect of this application should be submitted in writing, within fifteen days of publication, to the Environmental Services Section, Oil and Gas Division, Railroad

The applicant proposes to dispose of oil and gas waste into the Bell Canyon, Cherry Canyon, and Brushy Canyon Formations, APC 54-5-1 Lease, Well Number 1D.

The proposed disposal well is located 11.8 miles NW of Pecos, TX in the Phantom (Wolfcamp) Field, in Reeves County. The waste water will be injected into strata in the subsurface depth interval from 4,065 feet to 6,448 feet.

LEGAL AUTHORITY: Chapter 27 of the Texas Water Code, as amended, Title 3 of the Texas Natural Resources Code, as amended, and the Statewide Rules of the Oil and Gas Division of the Railroad Commission of Texas.

Requests for a public hearing from persons who can show they are adversely affected or requests for further information concerning any aspect of the application should be submitted in writing, within fifteen days of publication, to the Environmental Services Section, Oil and Gas Division, Railroad Commission of Texas, P.O. Box 12967, Austin, Texas 78711 (Telephone 512/463-6792).

To be published in the Pecos Enterprise on March 1, 2018.

---

NOTICE OF APPLICATION FOR COMMERCIAL FLUID INJECTION WELL PERMIT
DBM Water Services, LLC

is applying to the Railroad Commission of Texas for a permit to inject fluid into a formation which is non-productive of oil and gas.

The applicant proposes to dispose of oil and gas waste into the Bell Canyon, Cherry Canyon, and Brushy Canyon Formations, APC 54-5-1 Lease, Well Number 2D.

The proposed disposal well is located 12.6 miles NW of Pecos, TX in the Phantom (Wolfcamp) Field, in Reeves County. The waste water will be injected into strata

submitted in writing, within fifteen days of publication, to the Environmental Services Section, Oil and Gas Division, Railroad Commission of Texas, P.O. Box 12967, Austin, Texas 78711 (Telephone 512/463-6792).

To be published in the Pecos Enterprise on March 1, 2018.

---

NOTICE OF APPLICATION FOR COMMERCIAL FLUID INJECTION WELL PERMIT
DBM Water Services, LLC

is applying to the Railroad Commission of Texas for a permit to inject fluid into a formation which is productive of oil and gas.

The applicant proposes to dispose of oil and gas waste into the Bell Canyon, Cherry Canyon, and Brushy Canyon Formations, APC 54-5-5 Lease, Well Number 1D.

The proposed disposal well is located 12.9 miles NW of Pecos, TX in the Phantom (Wolfcamp) Field, in Reeves County. The waste water will be injected into strata in the subsurface depth interval from 4,041 feet to 6,426 feet.

LEGAL AUTHORITY: Chapter 27 of the Texas Water Code, as amended, Title 3 of the Texas Natural Resources Code, as amended, and the Statewide Rules of the Oil and Gas Division of the Railroad Commission of Texas.

Requests for a public hearing from persons who can show they are adversely affected or requests for further information concerning any aspect of the application should be submitted in writing, within fifteen days of publication, to the Environmental Services Section, Oil and Gas Division, Railroad Commission of Texas, P.O. Box 12967, Austin, Texas 78711 (Telephone 512/463-6792).

To be published in the Pecos Enterprise on March 1, 2018.